



Government of West Bengal
Irrigation & Waterways Department
Jalasampad Bhavan, 1st Floor, Western Block
Bidhannagar, Salt Lake City, Kolkata 700091

Records of discussion of the meeting of "Departmental Screening Committee" held on 10.04.2017 in the Conference Hall of Jalasampad Bhavan, Salt Lake.

List of attendee:

Secretariat:

1. Shri K. Chattopadhyay, Secretary, I&W Department
2. Shri R.K. Jana, Financial Advisor, I&W Department
3. Shri A. Ghosh, Deputy Secretary (Works)-II, I&W Department
4. Shri B. Chattopadhyay, Assistant Secretary (Works), I&W Department

Directorate:

5. Shri G. Chattopadhyay, Chief Engineer (South), I&W Directorate
6. Shri A. Ghosh, Chief Engineer (South West), I&W Directorate
7. Shri P. Patra, Superintending Engineer, Greater Calcutta Drainage Circle, I&W Directorate
8. Shri P.P. Nath, Superintending Engineer, Metropolitan Drainage Circle, I&W Directorate
9. Shri S. Mishra, Executive Engineer, Bidyadhari Drainage Division, I&W Directorate
10. Shri A. Saha, Executive Engineer, Suburban Drainage Division, I&W Directorate
11. Shri D. Singh, Executive Engineer, Mograhat Drainage Division, I&W Directorate

Agenda: Short listing of new State Plan Projects decided in the Departmental allocation for inclusion under Core State Plan during the current financial year of 2017-18.

Secretary took the chair. Financial Advisor, Chief Engineer (South), Chief Engineer (South West) and other officers remained present.

The following were discussed:


1. The meeting was conducted on the basis of technically sanctioned DPR of schemes submitted by the concerned Chief Engineers to this Department in conformity with the allocation made on 6th February 2017 in the meeting chaired by Hon'ble MIC.
2. Schemes of Chief Engineer (South) and Chief Engineer (South West) excluding infrastructure development related works were discussed.
3. 6 schemes at an aggregate cost of ₹ 27.55 crore in the district of Purulia under Chief Engineer (South West) at sl. 1 to 6 and 3 schemes at an aggregate cost of ₹ 15.66 crore identified in the review meeting taken by Hon'ble MIC on 06.02.2017 (Annexure-I) were discussed and cleared.
4. 1 scheme having estimate cost of ₹ 19.83 lakh submitted by Eastern Circle was excluded being a very meagre amount.
5. It was stated by the concerned Chief Engineers that there is no duplication of any proposal. All the schemes have been selected on the basis of prioritised list of projects decided on ground requirements.
6. Chief Engineer (South) stated that since technically sanctioned schemes have been submitted cost of relocation of various utilities in connection with execution could not be assessed and have been excluded. Additional fund may be required beyond the sanctioned cost if the same exceeds contingency amount of 3%.
7. Finally, a total of 41 schemes under Chief Engineer (South West) at an aggregate cost of ₹ 77.98 crore and 53 schemes under Chief Engineer (South) at an aggregate cost of ₹ 91.66 crore were approved by the DSC for taking up out of Core State Plan Budget of this Department during the current financial year.

of 2017-18. Suitable phasing of expenditure would be decided as per budgetary allocation spread over 2017-18 and 2018-19.

8. The list of schemes cleared by the Departmental Screening Committee is enclosed.

The meeting ended with vote of thanks.

Encl: Annexure


(K. Chattopadhyay)
Secretary

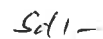
Memo No. 14 /1(3) – IB
IW/P/IB/DSC-02/2017-18

Dated, 17th April 2017

Copy forwarded for information to:

1. P.S to Hon'ble Minister-in-Charge
Irrigation & Waterways Department
2. Sr. P.A to Principal Secretary
Irrigation & Waterways Department
3. Financial Advisor
Irrigation & Waterways Department

Encl: Final list of 94 nos. schemes approved by DSC


(A. Ghosh)
Deputy Secretary to the
Government of West Bengal

Memo No. 14 /2(3) – IB


Dated, 17th April 2017

Copy forwarded for information to:

1. Chief Engineer (South)
Irrigation & Waterways Directorate
2. Chief Engineer (South West)
Irrigation & Waterways Directorate
- ✓ 3. Shri Sujay Saha
Executive Engineer
Irrigation & Waterways Department

He is requested to upload this letter in the Departmental website in the order link with a heading **"DSC clearance of Core Plan schemes of Chief Engineer (South) and Chief Engineer (South-West)"** during 2017-18.

Encl: Final list of 94 nos. schemes approved by DSC


(A. Ghosh) 17.4.2017
Deputy Secretary to the
Government of West Bengal

Annexure**(Rs. in Lakh)**

Sl. No.	Name of Project	Sanctioned cost	Name of Division
---------	-----------------	-----------------	------------------

Schemes under Chief Engineer (South West):

1	Improvement of spillway structure, Dam & Dyke with improvement of approach road and other anicillary works in connection with Tatko Irrigation Scheme (Phase-I) in Block & P.S Bandwan in Purulia District.	264.50	Purulia Investigation & Planning Division
2	Improvement & upgradation of Dangra (I) Scheme in Block & P.S Kashipur in Purulia District including new lining (2.470 km) in the chainage from 3.77 to 4.19 km of Main Canal and 0.00 to 2.05 km of Distributary-I.	258.28	-Do-
3	improvement of i) Dam & Dyke in Patloi Irrigation Scheme in Block Purulia-II, P.S Purulia Mufassal, Purulia District, ii) Approach road at Khairabera Irrigation Scheme in Block & P.S Bagmundi, Purulia District, iii) Canal stability in Turga Irrigation Scheme in Block & P.S Bagmundi, Purulia District and iv) Spillway structure in Kulbera Irrigation Scheme in Block & P.S Bagmundi, in Purulia District.	156.18	Purulia Irrigation Division
4	Improvement & upgradation of extension of Bandhu Irrigation Scheme in Block & P.S Arsha in Purulia District including 3.86 km new lining in the chainage from 0.00 to 4.35 km of Left Bank Branch Canal.	185.87	Purulia Construction Division
5	Improvement and upgradation of Boko Irrigation Scheme including 15.79 km concrete lining from ch. 0.00 to ch. 313.00 of LBMC and ch. 0.00 to ch. 205.00 of RBMC and construction of structures at Block & P.S Kashipur, District Purulia.	868.22	-Do-
6	Improvement and upgradation of Golamara Irrigation scheme of Block & P.S Purulia-II, in Purulia District including 13.725 km new lining at chainage from 0.00 to 303.00 of RBMC, 0.00 to 143.00 of LBMC and 0.00 to 50.00 of Dy 1 of LBMC.	1022.30	Purulia Irrigation Division
Sub-total as per Annexure-I of Chief Engineer (South West):		2755.35	
7	Raising and strengthening of left embankment of Kherai Khal including improvement of inspection path from Goatpota (ch. 0.00 km) at Mouza Goatpota to Saraighat (ch 7.30 km) at Mouza Saraighat for a length of 7.30 km in Block Panskura-I, P.S Panskura, District Purba Medinipur.	137.70	East Midnapore Division
8	Raising & strengthening of right embankment of Buxi Khal including improvement of inspection path from ch 10.65 km, Mouza Kalidan to ch 18.00 km at Mouza Kalukhara for a length of 7.35 km in Block & P.S Panskura & Pingla, District Purba Medinipur.	140.82	-Do-
9	Raising and strengthening of left embankment of New Cossye River including improvement of inspection path from Horinaranchak Bridge (ch. 12.00 km) at Mouza Rayband to Conchowki Bazar (ch. 16.00 km) for a length of 4.00 km at Mouza Conchowki of Block Panskura-I, P.S Panskura, District Purba Medinipur.	118.34	-Do-
10	Raising and strengthening including improvement of inspection path of left embankment of Kherai Buxi Khal in between ch 0.00 km (32.866 km) Mouza Chakradhaban to ch 2.00 km (34.866 km) at Mouza Pulsita, Panskura, District Purba Medinipur.	81.99	-Do-

Sl. No.	Name of Project	Sanctioned cost	Name of Division
11	Raising and strengthening including improvement of inspection path of right embankment of Kherai Khal in between Goatpota (ch. 0.00 km) at Mouza Goatpota to Nilchakuchak Primary School (ch. 6.50 km) at Mouza Dayaramchak for a length of 5.00 km in Block Panskura-I, P.S Panskura, District Purba Medinipur.	80.27	East Midnapore Division
12	Improvement of inspection path of left embankment of Chandia River from ch 8.50 km (Balaiponda) to ch 15.50 km (Sridharpur) for a length of 7.00 km in Block & P.S Moyna, District Purba Medinipur.	56.96	-Do-
13	Raising and strengthening of Mohankhali Circuit Embankment left bank of river Durbachati in between ch 22.00 km to ch 28.00 km for a total length of 6.00 km along with repairing of severely damaged existing inspection path in Mouzas Rabidaspur, Parbotipur and Gobindanagar in Block Daspur-I, P.S Daspur, District Paschim Medinipur.	124.35	West Midnapore Division
14	Strengthening of Dussaspur Circuit Embankment along left bank of Bhosra Khal along with renovation of severely damaged moorum inspection path from ch 23.50 km to 26.50 km for a length of 3.00 km in Mouzas Manikpur, Nabin Maheshpur & Fatehpur in Block Daspur-I, P.S Daspur, District Paschim Medinipur	64.87	-Do-
15	Construction of moorum inspection path over river Kapaleswari right embankment from ch 0.00 km to ch 9.15 km & ch 11.87 km to 14.00 km (total 11.28 km) in Mouza Badalpur to Andulia in Block Sabang, P.S Sabang, District Paschim Medinipur.	152.79	KKB Project Division
16	Special repair to inspection path over Kalimondop Khal left embankment in between ch 0.00 km to ch 6.500 km (total 6.50 km) in Mouza Kerur to Mohar in Block Sabang, P.S Sabang, District Paschim Medinipur.	65.92	-Do-
17	Construction of concrete road over connecting embankment from Ganapath Khal to Kalimondap Khal of length 2.20 km at Mouza Dakshin Basantapur and Kerur and from Mohar Black Top road to Amrakhali sluice through Amrakhali left embankment of length 3.30 km at Mouza Katina to Siulipur (total 5.50 km) in Block Sabang, P.S Sabang, District Paschim Medinipur.	164.96	-Do-
18	Strengthening along with renovation of severely damaged of Moorum Road in between ch 26.00 km and 29.00 km of TE3H2 embankment of left bank of river New Cossey for a total length of 3.00 km in Block Debra, P.S Debra, District Paschim Medinipur.	73.64	West Midnapore Division
19	Strengthening to left and right embankment of river Chandia from Nabintala to Laxmibari for a length of 1142.00 m in Block Pingla, P.S Pingla, District Paschim Medinipur.	82.71	East Midnapore Division
20	Special repair to Goatpota sluice, Erapur sluice, Arorh sluice, Mechoghi sluice, Majhi sluice, Pianjkhal off take sluice, Maguri Jagannathchak sluice, Bijoynagar sluice, Purbachilka sluice, Chakrachaban sluice, Paramhansapur sluice, Keshapat sluice in Block Panskura-I, P.S Panskura, District Purba Medinipur.	93.52	-Do-
21	Special repair of 10 vent sluice over Bhosra Khal in Block Panskura, P.S Panskura, District Purba Medinipur.	55.64	-Do-
22	Construction of proposed RCC road bridge over Sankarara Khal at Mouza Chatradari Simulia, G.P Padampur-II in Block & P.S Tamluk, District Purba Medinipur.	141.20	-Do-
23	RCC box bridge at Jahanabad over Talpati branch Khal near Takapura in Block Nandigram-II, P.S Nandigram, District Purba Medinipur.	82.81	Contai Irrigation Division

Sl. No.	Name of Project	Sanctioned cost	Name of Division
24	Re-excavation of Baidyanala Khal from chainage 0.00 km to 5.50 km for a total length of 5.50 km in Block Khejuri-I, P.S Khejuri, District Purba Medinipur.	109.45	Contai Irrigation Division
25	Improvement of k.B.C by resectioning and lining in between ch. 425.00 to ch 528.00 for a total length of 3.14 km in Mouza Panchpekha and three others under Galia G.P in Block & P.S Joypur, District Bankura.	174.45	Kangsabati Canal Division No. III
26	Improvement of M-4 from ch 0.00 to ch 110.00 (Canal slope and bed) of Dy. 6L and ch. 120.00 to ch 142.00 (bed) of Dy. 6L of GHLBC by resectioning and lining for a total length of 4.00 km at Mouza Mahaldanga and 5 others in Block & P.S Kotulpur & Joypur, District Bankura.	198.65	-Do-
27	Construction of fall cum bridge at ch 188.70 of Dy-6L of GHLBC at Mouza Panua, G.P Lego in Block & P.S Kotulpur, District Bankura.	175.49	-Do-
28	Improvement of GHLBC by resectioning and lining in between ch 672.00 to ch 757.00 for a total length of 2.59 km at Harinasuli Mouza under Uttarbharh G.P in Block & P.S Joypur, District Bankura.	196.97	-Do-
29	Renovation of Tarafeni Barrage Structure including repairing D/S Block of spillway at Mouza Baishtampur in Block Binpur-II, P.S Belpahari, District Paschim Medinipur.	90.09	Kangsabati Canal Division No. V
30	Improvement by resectioning and lining in between ch 70.00 and ch 170.00 of Dy 5L of TSMC (N) (for a total length of 3.048 km) in Mouza Nayagram, Kui in Block Binpur-II, P.S Belpahari, District Paschim Medinipur.	102.58	-Do-
31	Lining of canal from ch 722.00 to ch 739.00 of MBC (for total length of 0.518 km) in Mouza Bhangadali in Block & P.S Salboni, District Paschim Medinipur.	113.58	Kangsabati Canal Division No. IV
32	Improvement of canal Dy-3 of KMC(L) by conc. Lining in between ch 245.00 and ch 304.00 (for a total length of 1.794 km) at Mouza Hatibari and Dubrajpur, Block Simlapal, P.S Simlapal and protection and allied works of existing cross Regulator structure at ch 189.00 of K.M.C(L) at Mouza Telejat, Block Sarenga, District Bankura.	163.31	Kangsabati Canal Division No. I
33	Protection to the eroded upstream side of Kangsabati dam below Musafirana Hill Lock for a length of 360.00 Mtr. At Pareshnath Mouja of Block & P.S Ranibandh, District Bankura.	198.12	Kangsabati Canal Division No. II
34	Improvement of L.B.F.C of ch 146.00 to ch. 169.00 K.M.C(U) ch 0.00 to ch 74.00 and Dy No. 01 of ch 5.00 to ch 35.00 of K.M.C(U) by resectioning and lining for a total length of 3.78 km including remodelling of irrigation structures at Mouza Panpara & six others in Block & P.S Khatra, District Bankura.	199.27	-Do-
35	Improvement of canal Dy-14 of B.B.C in between ch 0.00 and ch 120.00 by resectioning and precast cement concrete lining for a total length of 3.66 km in Mouza Chaknakajuri & three others within the Block & P.S Onda, District Bankura.	157.96	Bankura Irrigation Division
36	Renovation of canal in the form of re-sectioning and cement concrete lining including construction of cart bridge and canal structures from ch 0.00 to ch 78.00 and in between ch 110.00 to ch 225.00 of Dy No. 6 of BBC for a length of 5.79 km in the Mouza Ratanpur, Bhulanpur & four others in the Block & P.S Onda, District Bankura.	125.09	-Do-
37	Renovation in the form of re-sectioning and cement concrete lining in between ch 444.20 (Downstream) to ch 519.00 of Dy No. 2 of BBC including repairing of structures for a length of 2.24 km in the Mouza Mankhamar, Lodhna & Bhatagram in the Block & P.S Onda, District Bankura.	114.92	-Do-

Sl. No.	Name of Project	(Rs. in Lakh)	
		Sanctioned cost	Name of Division
38	Re-excavation of Balaudeay Khal from Jambari (ch. 0.00 km) to Katakali (ch. 15.00 Km) for a total length of 15.00 km in Block Nandigram-I, P.S Nandigram, District Purba Medinipur.	237.53	Contai Irrigation Division
39	Re-excavation of Brindabanchak Khal from Takapura (ch. 0.00 km) to Talpati Khal (ch. 13.00 km) for a total length of 13.00 km in Block Nandigram-I, P.S Nandigram, District Purba Medinipur.	216.43	-Do-
40	Restoration and protection of sea-dyke from 2.60 km to 3.60 km of total length 1.00 km at Mouza Birampur, Block Ramnagar-I, P.S Ramnagar, District Purba Medinipur.	361.23	-Do-
41	Bank protection work along right bank of river Kangsabati at Mouza Markandapur, Chubka and Jagannathpur of Chubka G.P for a total length of 1.50 km in Block Jhargram, P.S Jhargram, District Paschim Medinipur.	389.49	West Midnapore Division
Sub-total as per Annexure-II of Chief Engineer (South West):		5043.10	
Grand Total of Chief Engineer (South West):		7798.45	
Schemes under Chief Engineer (South):			
1	Raising, strengthening and improvement of Sundarban embankment by providing concrete block pitching from ch. 14.50 km to ch. 15.20 km and ch. 16.30 km to 17.00 km for a length of 1400.00 m at Mouza Lakshmipur Abad facing Bay of Bengal in Block Namkhana, P.S Frazerganj Coastal, District South 24-Parganas.	987.71	Kakdwip Irrigation Division
2	Desiltation of TP Main Khal from 0.00 to 6.74 km for a length of 6.74 km within Kolkata Municipal Corporation area in P.S Purba Jadavpur, Survey Park, Anandapur, District South 24-Parganas.	435.96	Urban Drainage Division
3	Supply, installation, testing and commissioning of Biometric Based Attendance Monitoring System at Jalasampad Bhavan, Salt Lake, Kolkata 700091 during the year 2017-18.	142.36	Metropolitan Electrical Division
Sub-total as per Annexure-I of Chief Engineer (South):		1566.03	
4	Restoration to severely damaged Hooghly left embankment near "The Fort Roychak" for a length of 350.00 m in Mouza Shinghalganj under Block Diamond Harbour-II, P.S Ramnagar, District South 24-Parganas.	250.32	Canals Division
5	Raising, strengthening and improvement of Sundarban Embankment by providing 25 cm thick brick block pitching for the length of 400m at Mouza Ganeshnagar facing river Muriganga in Block Namkhana, P.S Kakdwip, District South 24-Parganas.	201.11	Kakdwip Irrigation Division
6	Raising and strengthening of Sundarban Embankment by brick block pitching from ch. 13.40 km to ch. 13.80 km (for a length of 400 mtr.) in Mouza Godkhali (Bonobibitola) facing river Bidya in Block Basanti, P.S Basanti, District South 24-Parganas.	204.57	Joynagar Irrigation Division
7	Raising, strengthening and improvement of Sundarban Embankment by providing 25 cm thick brick pitching for the length of 700.00 m at Mouza Buraburirat facing river Saptamukhi and Bay of Bengal in Block Patharpratima, P.S Gobardhanpur Coastal, District South 24-Parganas.	390.30	Kakdwip Irrigation Division
8	Raising, strengthening and improvement of Sundarban embankment by 20 cm thick brick pitching for a length of 500 m at Mouza Bouniabad on the right bank of river Bidyadhari in Block Sandeshkhali-I, P.S Sandeshkhali, District North 24-Parganas.	224.80	Basirhat Irrigation Division

Sl. No.	Name of Project	Sanctioned cost	Name of Division
9	Raising, strengthening of Sundarban Embankment from ch. 13.90 km to ch. 14.20 km and ch. 14.40 km to ch. 14.70 km (Total effective length 600.00 mtr.) by armouring with 25 cm thick brick block pitching facing river Gomor at Mouza Sonaga in Block Gosaba, P.S Gosaba, District South 24-Parganas.	312.34	Joynagar Irrigation Division
10	Raising, strengthening and improvement of Sundarban Embankment by 20 cm thick brick pitching for a length of 700 m at Basirhat Burning Ghat on the right bank of river Ichhamati in Basirhat Municipality, P.S Basirhat, District North 24-Parganas.	286.10	Basirhat Irrigation Division
11	Re-excavation of Hotor Khal from ch. 0.00 to ch. 155.00 for a length of 4.70 km better drainage and irrigation in Block Mograhat-II and Baruipur, P.S Mograhat & Baruipur, District South 24-Parganas.	85.85	Mograhat Drainage Division
12	Construction of RCC bridge over churial main khal at ch. 2175.00 m (Annie Sarani Kathpool) for a length of 2.17 km under Ward No. 143, K.M.C P.S Thakurpukur, District South 24-Parganas.	167.48	Suburban Drainage Division
13	De-siltation of Shyamnagar Khal from 0.00 m to outfall sluice at 2100.00 m for a length of 2.10 km and its branch channel from 0.00 m to 1050.00 m for a length of 1.05 km along with protection work to its banks at specific places within North Barrackpur Municipality P.S Nowapara & Jagadai, District	144.56	-Do-
14	Protection to severely eroding left bank of KK1 Branch Channel from ch. 0.060 km (RCC Foot Bridge) to ch. 0.480 km and from ch. 1.410 km to 1.770 km and ch. 2.220 km to 2.700 km for a length of 1260 m at Village Charpara in Mouza Sadarpur, Konanagar and Garakupi, G.P Murarisha, Block & P.S Hasnabad in the District of North 24-Parganas	72.67	Bidyadhari Drainage Division
15	Protection to severely eroding left bank of Sealdagong Main Channel from Dargatala to Palpara-Nagbari Mukh at Dhopaberia in between ch 18.70 km and ch. 19.10 km for a length of 400.00 m Mouza Dhopaberia, G.P Rajendrapur, Block Basirhat-II, P.S Basirhat in the District of North 24-Parganas.	46.01	-Do-
16	Construction of concrete road at Baluigachi of length 500.00 meter under Block & P.S Habra-I, District North 24-Parganas.	61.45	-Do-
17	Construction of single lane RCC bridge over Baldighata khal at ch 15.2 km at Mouza Vaduria, Block & P.S Gaighata, District North 24-Parganas.	56.53	-Do-
18	Construction of single lane RCC bridge at ch 18.400 km over Tolly's Nullah (Kantipota) within Rajpur Sonarpur Municipality, P.S Sonarpur, District South 24-Parganas.	167.78	Canals Division
19	Construction of RCC single lane bridge over Keorapukur Khal at Baganpara in KMC Ward No. 114, P.S Haridevpur, District South 24-Parganas.	108.92	-Do-
20	Construction of single lane RCC bridge at ch 17.500 km over Tolly's Nullah (Sabuj Sangha) within Rajpur Sonarpur Municipality, P.S Sonarpur, District South 24-Parganas.	168.44	-Do-
21	Dismantling of damaged HP sluice over ex-Zamindary embankment and construction of new box sluice structure in Mouza Masjidbari (Near Borokachari Mandir) facing river Bidya in Block Basanti, P.S Basanti in the District of South 24-Parganas.	54.13	Joynagar Irrigation Division

Sl. No.	Name of Project	Sanctioned cost	Name of Division
22	Protection to Hooghly left embankment for a length of 120 meter at Mouza Rajibpur (in between ch. 565.00 and ch. 569.00) within Pujali Municipality, P.S Budge Budge, District South 24-Parganas.	133.55	Canals Division
23	Supply, installation, testing and commissioning of worm gear drive lifting winch machine for flap shutter and erection of tin shed with grill at Satpukuria 6 (six) vented sluice gate at P.S Canning, District South 24-Parganas.	21.22	Metropolitan Drainage Electrical Division
24	Special repair and maintenance of 26 nos. draw shutter canal regulator gates under Diamond Harbour canal Sub-Division under P.S Diamond Harbour and District South 24-Parganas to be executed by Metropolitan Drainage Mechanical Division.	48.19	-Do-
25	Construction of regulator gate for seasonal Pump House at the outfall of Sultanpur Khal including desilting from ch. 0.00 to ch. 38.00 within Dum Dum Municipality, P.S Airport, District North 24-Parganas.	59.14	Urban Drainage Division
26	Desiltation of CC1 branch channel from ch. 0.00 to ch. 85.00 for a length of 2.550 km within Madhyamgram Municipality, P.S Madhyamgram, District North 24-Parganas.	124.97	-Do-
27	Construction of single lane RCC bridge over L'LL2K channel of Nowi Khal at ch. 5.00 at Green Park in replacement of existing old narrow bridge within Madhyamgram Municipality, P.S Madhyamgram, District North 24-Parganas.	174.57	-Do-
28	Construction of RCC cart bridge at ch. 110.00 of DWF Channel near Chowbhaga Bazar in P.S Pragati Maidan, Ward no. 58 of KMC, District South 24-Parganas.	98.02	Calcutta Drainage Outfall Division
29	Construction of RCC cart bridge at ch. 71.80 of DWF Channel near Baichitala in P.S Pragati Maidan, Ward no. 58 of KMC, District South 24-Parganas.	96.41	-Do-
30	Desilting of Parnashree Khal (370 m) with part bank protection, Defunt Manikhali Khal (583.00 m) including repairing of existing culverts within Ward No. 131 of KMC, P.S Parnashree, District South 24-Parganas.	192.68	Metropolitan Drainage Division No. I
31	Construction of RCC cart bridge over Upper Bagjola Khal at ch. 6550.00 m near Ajoynagar within South Dum Dum Municipality P.S Dum Dum, District North 24-Parganas.	198.17	Metropolitan Drainage Division No. II
32	Construction of RCC bridge at ch. 100.00 over Kata Khal near Khudiram Mondaler Chak in Block Mograhat-II, P.S Mograhat, District South 24-Parganas.	136.56	Mograhat Drainage Division
33	Raising and strengthening of Sundarban Embankment from ch. 22.10 km to ch. 22.40 km (total effective length 300.00 mtr.) by armouring with 25 cm thick Brick Block Pitching along the right bank of river Gomar at Mouza Pakhiralay in Block Gosaba, P.S Gosaba, District South 24-Parganas.	150.04	Joynagar Irrigation Division
34	Raising and strengthening of Sundarban Embankment from ch. 12.40 km to ch. 12.70 km (total effective length 300.00 mtr.) by armouring with 25 cm thick Brick Block Pitching along the left bank of river Kartal at Mouza Chandipur in Block Gosaba, P.S Gosaba, District South 24-Parganas.	153.17	-Do-
35	Raising and strengthening of Sundarban Embankment from ch. 10.45 km to ch. 10.65 km for a total length of 200.00 m by thick brick block pitching at Moua Purbashyamnagar facing river Beledona and repairing of dry brick pitching including earth work from ch. 4.20 km to 5.00 km for a effective length of 800.00 m at Mouza Dongajhora facing river Matla in Block Kultali, P.S Kultali of District South 24-Parganas.	103.07	-Do-

Sl. No.	Name of Project	Sanctioned cost	Name of Division
36	Raising, strengthening and improvement of Sundarban Embankment by 20 cm thick dry pitching for a length of 450.00 m at Mouza Khorgachi on the left bank of river Ichamati in Baduria Municipality, P.S Baduria, District North 24-Parganas.	180.59	Basirhat Irrigation Division
37	Raising, strengthening and improvement of Sundarban Embankment by 20 cm thick dry pitching for a length of 300.00 m at Mouza Kanaikati on the right bank of river Kalindi in Block Hingalganj, P.S Hingalganj, District North 24-Parganas.	151.46	-Do-
38	Raising and strengthening of Sundarban Embankment in between ch. 47.00 km and ch. 47.50 km for a length of 300.00 mtr at Aouza Kishorimohanpur facing river Thakuran by brick block pitching in P.S Kultali, Block Kultali in the District of South 24-Parganas.	69.49	Joynagar Irrigation Division
39	Construction of 1 no. of single vented 90 cm dia HP sluice at Mouza Uttardanga along right bank of river Baidya, 01 no. Double vented sluice 90 cm dia HP sluice at Mouza Hamilton Abad along left bank of river Sazna and 1 no. Triple vented 90 cm dia HP sluice at Mouza Amlanethi along right bank of river Gomar for improvement of drainage channels in Block Gosaba, P.S Gosaba, District South 24-Parganas.	100.79	-Do-
40	Raising, strengthening and improvement of Sundarban Embankment by providing 25 cm thick block pitching for a length of 350 m at Mouza Ghoramara facing river Hooghly in Block & P.S Sagar, District South 24-Parganas.	99.98	Kakdwip Irrigation Division
41	Raising, strengthening and improvement of Sundarban embankment by 20 cm thick dry brick pitching for a length of 275.00 m at Mouza Amberia on the right bank of River Kalindi at Block Hingalganj, P.S Hingalganj, District North 24-Parganas.	145.55	Basirhat Irrigation Division
42	Construction of RCC retaining wall along with approach road and its allied works, adjacent to Kalighat Temple over Tolly's Nullah in P.S Kalighat, District Kolkata.	44.99	Canals Division
43	Special repair to four no. steel foot bridges over Kestopur Canal located at 8 No., Mission Bazar, Digantika, P.S Baguiati and Dum Dum Park, P.S Lake Town, District North 24-Parganas.	32.78	-Do-
44	Construction of RCC culverts in place of wooden bridges over Inner Channel No. 4 at Kritankhola (Gayenpara), over Inner Channel No. 5 at Kritankhola Primary School, Masjidtala (near house of Jamadar) and Napitkhali in Block and P.S Kultuli, District South 24-Parganas.	75.62	Mograhat Drainage Division
45	Construction of CC road for a length of 560 m from Mograhat College to No. 9 Railway Pole under Block Mograhat-II, P.S Mograhat, District South 24-Parganas.	32.67	-Do-
46	Construction of 51 no. of semi permeable spurs in between ch. 8.150 km to ch. 9.650 km within a stretch of 1500 mtr including construction of dwarf bundh for a length of 400.00 mtr at Mouza Purba Jatar Deul on the right bank of river Thakuran in Block Mathurapur-II, P.S Mathurapur, District South 24-Parganas.	248.03	Joynagar Irrigation Division
47	Construction of bituminous road from Tangraberia to Gourdaha Station over left bank of 'B' series of SAMD Part-II main drainage channel for a length of 2.9 km at Block Baruipur and P.S Baruipur and Jibantala, District South 24-Parganas.	383.01	Canals Division

(Rs. in Lakh)

Sl. No.	Name of Project	Sanctioned cost	Name of Division
48	Re-excavation of Alampur Main Khal from 0.00 to ch. 230.00 along with its Branch Khal, Bahir Chara from 0.00 to ch. 160.00 for a length of 11.7 km in Block Budge Budge-II, P.S Nodakhali, District South 24-Parganas.	224.05	Suburban Drainage Division
49	Protection of Lower Bagjola Khal by CC Block lining along the right bank in between Jagatpur (1.114 km) and Gobindanagar (2.649 km) for a total length of 1300.00 m within Bidhannagar Municipal Corporation, P.S Baguiati and New Town, District North 24-Parganas.	395.25	Metropolitan Drainage Division No. I
50	Construction of 1 (one) no. double vented 90 cm dia Hume Pipe Sluice in place of damaged single vented sluice at Mouza Nalgora facing river Moni in P.S Kultali, Block Joynagar-II in the District of South 24-Parganas.	38.22	Joynagar Irrigation Division
51	Re-excavation of Suti Khal-I (Length 2.75 km), Suti Khal-II (length 7.50 Km) and construction of 9 nos wooden bridges at various identified location at Block Sonarpur, P.S Sonarpur, District South 24-Parganas.	185.62	Canals Division
52	Raising, strengthening and improvement of Sundarban embankment by providing 25 cm thick brick block pitching for the length of 700.00 m at Mouza Bamankhali & Sapkhali facing river Hooghly in Block & P.S Sagar, District South 24-Parganas.	435.11	Kakdwip Irrigation Division
53	Resectioning of Padma Nallah for a length of 2.5 km adjacent to Ashoknagar burning ghat at Block Habra-I, P.S Habra, District North 24-Parganas.	63.39	Bidyadhari Drainage Division
Sub-total as per Annexure-I of Chief Engineer (South):		7599.72	
Grand Total of Chief Engineer (South):		9165.75	

(A. Ghosh)

Deputy Secretary to the
Government of West Bengal