



Government of West Bengal
Irrigation & Waterways Department
Jalasampad Bhaban, 3rd Floor, Western Block
Bidhannagar, Salt Lake City, Kolkata 700091

Records of discussion of the meetings of “Departmental Screening Committee” held on 14.08.2018 & 16.08.2018 from 12 Noon at the Ground Floor Conference Hall of Jalasampad Bhavan, Salt Lake.

List of attendee:

Secretariat:

1. Shri G.K Chattopadhyay, Secretary, I&W Department
2. Shri R.K Jana, Financial Advisor, I&W Department & Ex-officio Joint Secretary, Finance Department
3. Shri A. DasGupta, Deputy Financial Advisor, I&W Department
4. Shri M. Chakraborty, Joint Secretary (Tech.), I&W Department
5. Shri A. Ghosh, Deputy Secretary (Works)-II, I&W Department
6. Shri B. Chattopadhyay, OSD & Deputy Secretary (Works)-IV, I&W Department
7. Shri B.S Saha, Assistant Financial Advisor, I&W Department

Directorate:

8. Shri A. Ghosh, Chief Engineer (South West)
9. Shri D. Roy, Chief Engineer (South)
10. Shri A. K Basu, Chief Engineer (Design & Research)
11. Shri P. Bhowmic, Chief Engineer (North)
12. Shri J. Das, Superintending Engineer, Eastern Circle
13. Shri J.C Bhaumic, OSD & Superintending Engineer, Purulia
14. Shri K.J Pal, Superintending Engineer, Kangsabati Canal Circle-II
15. Shri P. Bhattacharya, Superintending Engineer, Western Circle-II
16. Shri G.P Ghosh, Superintending Engineer, Western Circle-III
17. Shri S. Banerjee, Superintending Engineer, North Irrigation Circle-I
18. Shri S. Sarkar, Superintending Engineer, Greater Calcutta Drainage Circle

The concerned Executive Engineers also remained present.

Agenda: Recommendation for 53 new schemes for accordance of administrative approval under State Development Schemes Budget of this Department during 2018-19 out of 2nd phase of Departmental allocation for 2018-19 and special funding approved under Infrastructure Gap.

Secretary took the chair. Financial Advisor, Chief Engineer (South West), Chief Engineer (South), Chief Engineer (North), Chief Engineer (Design & Research), Chief Engineer (West) and other officers remained present.

The following were discussed:

1. Technically sanctioned DPR of 53 no. new schemes including 3 Infrastructure Gap Funded schemes at an aggregate cost of Rs. 170.50 crore were initially placed before the committee.
2. Out of a total of 27 Medium Irrigation schemes proposed under Infrastructure Gap funding 16 schemes have been cleared previously and 3 more were discussed in this meeting.
3. After a detailed scrutiny of DPRs in the meeting, the following observations were made by the DSC:
 - i. Scheme listed at Sl. No. 1 dropped, due to the estimate having been framed based on old SoR.
 - ii. Scheme listed at Sl. No. 2 dropped, as the sub base of the road provided with moorum which was advised to be replaced by jhama consolidation.
 - iii. Sl. No. 3, 19, 20 cleared subject to correction of 'Over head' charges as per PWD SoR.
 - iv. Schemes listed at Sl. No. 9, 10, 12, 14, 15, 28 & 31 cleared, subject to rectification of the shuttering rates of toe walls and furnishing of mandatory certificates as per FA guideline.
 - v. Scheme listed at Sl. No. 21 dropped as vetting of Central Design Office is required.
 - vi. Schemes listed at Sl. No. 25, 26, 27 cleared subject to recast of sand filling below lining for 50 mm and grade of PCC changed to M-20.
 - vii. Schemes listed at Sl. No. 30, 33, 36 dropped.
 - viii. Scheme listed at Sl. No. 38 dropped, as the entire reach is to be executing adopting same methodology i.e wet excavation.
 - ix. Schemes listed at Sl. No. 45, 46, 47, 49 cleared. However, it is to be justified with technical notes the reasons for deviation from Departmental Manual.
4. After a threadbare discussion 36 No. of schemes at an aggregate cost of Rs. 74.45 crore were recommended by the DSC for accordance of administrative approval.

5. Further 3 No. of schemes at an aggregate cost of Rs. 15.78 crore were cleared under Infrastructure Gap funding (Annexure-II) which shall involve partial funding out of Departmental (Voted) Budget and the balance cost to be made out of Infrastructure Gap funding in addition to original voted provisions.
6. Nomenclature of a few schemes was modified to make them commensurate with the capital works and some minor corrections were incorporated.
7. All the Chief Engineers certified that there is no duplication of proposal with any other sources of funding, and all the schemes have been selected by them on the basis of prioritized ground level requirements.
8. Finally 39 (thirty nine) no. of new schemes at an aggregate cost of Rs. 90.23 crore were cleared by the DSC (comprising 36 no. of schemes at a cost of Rs. 74.45 crore at Annexure-I and 3 no. of schemes at an aggregate cost of Rs. 15.78 crore at Annexure-II) for inclusion under State Development Schemes Budget and special allocation against approved projects of Infrastructure Gap funding.

The meeting ended with vote of thanks.


(G.K. Chattopadhyay)
Secretary


Memo No. 354 /1(3)-IB
IW/P/IB/DSC-02/2017-18

Dated, 28th August, 2018

Copy forwarded for kind information to:

1. P.S to Hon'ble Minister-in-Charge
Irrigation & Waterways Department
2. P.A to Additional Chief Secretary
Irrigation & Waterways Department
3. The Financial Advisor, I&W Department
& Ex. Officio Joint Secretary, Finance Department.

Enclo: Annexure-I & II



(A. Ghosh)
Deputy Secretary to the
Government of West Bengal

Copy forwarded for information to:

1. The Chief Engineer (South West)
Irrigation & Waterways Directorate
Khusjungle, P.O Abas, District Paschim Medinipur
PIN 721 102
2. The Chief Engineer (South)
Irrigation & Waterways Directorate
3. The Chief Engineer (North)
Irrigation & Waterways Directorate
Green Park, P.O Mokdumpur, District Malda
PIN 732 103
4. The Chief Engineer, Teesta Barrage project
Irrigation & Waterways Directorate
Teesta Sech Bhavan
2nd Mile, Sovoke Road
Siliguri, District Darjeeling
PIN 734 001
5. The Chief Engineer (West)
Irrigation & Waterways Directorate
P.O Sadhanpur (Near Polytechnic)
District Burdwan
PIN 713 101
6. Shri Sujay Saha
O.S.D & Ex-officio Deputy Secretary-III
Irrigation & Waterways Department

He is requested to upload the G.O along with Annexures to the official website of this Department.

Encl: Annexure-I & II


(A. Ghosh) 28.8.2018
Deputy Secretary to the
Government of West Bengal

(Enclosure to I&WD G.O No. 354 - IB dated 28.08.2018)

Annexure-I

List of 36 schemes cleared and recommended by the DSC in the meeting held on 14.08.2018 & 16.08.2018 for accordance of Administrative Approval out of State Development Schemes Budget of 2018-19, subordinate to Demand No. 32, B.P No. 20

(Rs. in Lakh)								
Sl. No.	Scheme ID	Reference No. of DSC meeting list (cp)	Name of Project	Estimate cost proposed for administrative approval	Target financial phasing		Chargeable Head of Account	Name of executing Division
					2018-19	2019-20		
Chief Engineer (South West):								
1	IW/CSP-	/2018-19	3	Construction of a single lane RCC bridge at Dandashira over Chandia khal in between Mouza Dandashira and Maligram in Block & P.S Pingla, District Paschim Medinipur.	524.43			West Midnapore Division
2	IW/CSP-	/2018-19	4	Strengthening & widening along with construction of moorum road from ch. 17.00 km to 26.00 km (working length 9000.00 m) of TE3H2 embankment along left bank of river New Cossye in Block & P.S Debra, District Paschim Medinipur.	378.66			West Midnapore Division
3	IW/CSP-	/2018-19	5	Protection to the eroding right bank of river Silabati for a length of 810.0 m within Mouza Gangra, Block Garbeta-I, P.S Garbeta, District Paschim Medinipur	186.13			West Midnapore Division
4	IW/CSP-	/2018-19	6	Improvement of Ex-zamindary bundh including Moorum Inspection path from Ramnagar to Hatihalka (working length 3500.0 m) on the left bank of river Cossye at Mouza Ramnagar & Hatihalka, Block Midnapore Sadar, P.S Kotwali, District Paschim Medinipur.	143.74			West Midnapore Division
5	IW/CSP-	/2018-19	7	Improvement of Ex-zamindary bundh including moorum inspection path from Pathra Hospital to Mahatap Nagar (working length 4800.0 m) on the left bank of river Cossyee at Mouzas Pathra and Mahatap Nagar, Block Midnapore Sadar, P.S Kotwali, District Paschim Medinipur.	185.02			West Midnapore Division

Sl. No.	Scheme ID	Reference No. of DSC meeting list (cp)	Name of Project	Estimate cost proposed for administrative approval	Target financial phasing		Chargeable Head of Account	Name of executing Division
					2018-19	2019-20		
6	IW/CSP-	/2018-19	8	Improvement of embankment (2500 m length) including moorum inspection path (2500 m length) of Dussaspur Circuit Embankment along right bank of river Old Cossye from ch. 8.50 km to 11.00 km in G.P Sarberia-I & Nandanpur-I, Block Daspur-I, District Paschim Medinipur.	117.60			West Midnapore Division
7	IW/CSP-	/2018-19	9	Protection of Ex-zamindary embankment on the river side near Bhowmik Para (60.00 m length), at Country side near Pump House 25.00 m length), at river side near Pump House (70.00 m length), at river side near Shiv Mandir (50.00 m length) along with special repair of 5 nos old existing Bed Bars over left bank of river Old Cossye, at Mouza Samat in Block Daspur-I, P.S Daspur, District Paschim Medinipur.	94.01			West Midnapore Division
8	IW/CSP-	/2018-19	10	Protection of Ex-zamindary embankment at Mouza Shilarajnagar (Sitalpur) on left bank of river Shilabati (for 300 m length) in G.P Ajabnagar, Block & P.S Ghatal, District Paschim Medinipur.	69.20			West Midnapore Division
9	IW/CSP-	/2018-19	11	Protection of Ex-zamindary embankment along with construction of moorum inspection path on right bank of Harighata Khal outfalling in Chandreswar Khal from Sukha Maji Cross Regulator to Harighata (3500 m long) at Mouza Dori Ayodhya and Chokchipat in Block Daspur-II, P.S Daspur, District Paschim Medinipur.	58.34			West Midnapore Division
10	IW/CSP-	/2018-19	12	Protection of Ex-zamindary embankment at Mouza Mansuka (Kishorechak) over left bank of river Dwarakeswar (Jhumi) (for 400 m length) in G.P Mansuka, Block & P.S Ghatal, District Paschim Medinipur	143.08			West Midnapore Division

(Rs. in Lakh)								
Sl. No.	Scheme ID	Reference No. of DSC meeting list (cp)	Name of Project	Estimate cost proposed for administrative approval	Target financial phasing		Chargeable Head of Account	Name of executing Division
					2018-19	2019-20		
11	IW/CSP-	/2018-19	13	Protection of Dharma Ex-Zamindary embankment from ch. 1.60 km to 4.60 km (for total length of 3000 m) of left bank of Bhosra Khal at Mouza Dharmma, G.P Sharberia-II, in Block Daspur-I, P.S Daspur, District Paschim Medinipur.	110.70			West Midnapore Division
12	IW/CSP-	/2018-19	14	Protection of Ex-zamindary embankment at Mouza Shimulia (Dalberapara & Bagpara) over left bank of river Shilabati (for 850 m length including 400 m boulder pitching) in G.P Dewanchak-II, Block & P.S Ghatal, District Paschim Medinipur.	180.39			West Midnapore Division
13	IW/CSP-	/2018-19	15	Protection of Ex-zamindary embankment at Dewanchak (Puliyapara) over left bank of river Shilabati (for 270 m length) in G.P Dewanchak-II, Block & P.S Ghatal, District Paschim Medinipur.	47.15			West Midnapore Division
14	IW/CSP-	/2018-19	16	Extension of protection work along right bank of river Kangsabati by boulder revetment work for a length of 400 m at Mouza Chubka & Markandapur in Block & P.S Jhargram, District Jhargram	100.68			Jhargram Flood Management and Planning Division
15	IW/CSP-	/2018-19	17	Protection work along the left bank of river Subarnarekha for a length of 960 m by boulder revetment work at Mouza Harekrishnapur & Bahadurpur in Block & P.S Sankrail, District Jhargram.	176.97			Jhargram Flood Management and Planning Division
16	IW/CSP-	/2018-19	18	Re-excavation of Kababi Main Khal from Kalukhara to Chandipur Sluice with Tributary-I and Tributary-II for a length of 11.6 km including improvement of inspection path for a length of 7.225 km in Block & P.S Pingla, District Paschim Medinipur.	193.20			East Midnapore Division

(Rs. in Lakh)

Sl. No.	Scheme ID	Reference No. of DSC meeting list (cp)	Name of Project	Estimate cost proposed for administrative approval	Target financial phasing		Chargeable Head of Account	Name of executing Division
					2018-19	2019-20		
17	IW/CSP-	/2018-19	19	Construction of RCC road bridge over Pratapkhali Khal at Mouza Chaksimulia, Block & P.S Nandakumar, District Purba Medinipur.	107.72			East Midnapore Division
18	IW/CSP-	/2018-19	20	Construction of RCC bridge over Pairatungi Khal near Bahichair Niketan School in Block & P.S Tamluk under Tamluk Irrigation Sub-Division of East Mdinapore Division at Ch. 3940 m.	137.45			East Midnapore Division
19	IW/CSP-	/2018-19	22	Construction of RCC Bridge at Boxispur over Panipia Khal in Block Contai-I, P.S Junput Coastal Thana, District Purba Medinipur	272.77			Contai Irrigation Division
20	IW/CSP-	/2018-19	23	Desiltation of river Amodar at upstream and downstream of Pick-up Weir for a length of 1.17 km at village Mohanchalk, Mouza Lego, G.P Lego, Block & P.S Kotulpur, District Bankura.	36.02			Kangsabati Canals Division No. III
21	IW/CSP-	/2018-19	24	Desiltation of river Amodar at downstream of pick up weir for a length of 1.04 km at village Chatrakrishnanagar, Mouza Chatrakrishnanagar, G.P Lego, Block & P.S Kotulpur, District Bankura.	29.93			Kangsabati Canals Division No. III
22	IW/CSP-	/2018-19	28	Construction of concrete road in Kangsabati office colony of Kangsabati Canals Division No. I Amlagora Block Garbeta-I, P.S GarbetaPaschim Meidinipur.	36.44			Kangsabati Canal Division No. I
Sub-Total of Chief Engineer (South West):				3329.63				

(Rs. in Lakh)

Sl. No.	Scheme ID	Reference No. of DSC meeting list (cp)	Name of Project	Estimate cost proposed for administrative approval	Target financial phasing		Chargeable Head of Account	Name of executing Division
					2018-19	2019-20		


Chief Engineer (South):

23	IW/CSP-	/2018-19	29	Re-excavation of extended portion of CC 1 canal from Bablatata to City Center-II for a length of 2.00 km from City Center-II to Hanuman Mandir for a length of 2.00 km within Bidhannagar Municipal Corporation under P.S Rajarhat, District North 24-Parganas.	73.20			Canals Division
24	IW/CSP-	/2018-19	31	Protection to Hooghly left embankment for a length of 400 m (in between ch. 650 to ch. 663.33) near Birla Jute Mill in Block Budge Budge-II, P.S Nodakhali, District South 24-Parganas.	265.18			Canals Division
25	IW/CSP-	/2018-19	32	Installation of 04 nos submersible pump in connection with the work of 04 nos double unit bio-toilet and 04 nos water ATM on both the banks of Kestopur khal between 0 to 2.5 km within Bidhannagar Municipal Corporation and South Dumdum Municipal areas, District North 24-Parganas.	28.78			Metropolitan Drainage Mechanical Division
26	IW/CSP-	/2018-19	34	Improvement of Bio-metric Time Attendance Monitoring Recording system acquisitions and incorporation of employees data within the system software etc. for 14 (fourteen) different offices set up at different locations within the State of West Bengal under Irrigation & Waterways Department	48.82			Metropolitan Electrical Division
27	IW/CSP-	/2018-19	35	Bank protection by CC lining at ch. 56.00 of left bank of New Monikhali khal for a length of 24.00 m, within Maheshtala Municipality, P.S Maheshtala, District South 24-Parganas.	36.68			Suburban Drainage Division

Sl. No.	Scheme ID	Reference No. of DSC meeting list (cp)	Name of Project	Estimate cost proposed for administrative approval	Target financial phasing		Chargeable Head of Account	Name of executing Division
					2018-19	2019-20		
28	IW/CSP-	/2018-19	37	Resectioning of river Jamuna from ch. 32.90 km (upstream of Ghonja Haspur Bridge) to ch. 60.19 km (downstream of NH-34) in Block & P.S Bangaon and Haringhata in the District of North 24-Parganas and Nadia.	1147.46			Bidyadhari Drainage Division
29	IW/CSP-	/2018-19	39	Re-sectioning of Barasat Kata Khal from ch. 275.00 to ch. 450.00 and Hobka Khal from ch. 450.00 to ch. 742.00 (5-vent sluice) for total length of 14.01 km along with re-sectioning of 3.00 km length of Field Channel for better drainage and irrigation in Block Joynagar-I, Joynagar-II and Baruipur and P.S Joynagar and Baruipur in the District South 24-Parganas.	999.89			Mograhat Drainage Division
Chief Engineer (North):				Sub-Total of Chief Engineer (South):	2600.01			
30	IW/CSP-	/2018-19	41	Protection work for a length of 900 m along the right bank of river Kulik from Kadar Hossain land to Kayum Ali land at Village Durgapur under G.P 06 No. Ramur in Block & P.S Raiganj, District Uttar Dinajpur.	184.76			North Dinajpur Irrigation Division
31	IW/CSP-	/2018-19	42	Protection to the right bank of river Sudhani for a length of 1000 m from Gulmahammad land to Jiban Das land at Village Palsa under Raniganj G.P in Block Karandighi, District Uttar Dinajpur	153.00			North Dinajpur Irrigation Division
32	IW/CSP-	/2018-19	43	Bank protection work along the right bank of river Tangon for a length of 800 m from RLI Pump to Chakdulal Ghat at Village Bagcha under G.P Radhikapur in Block & P.S Kaliyaganj, District Uttar Dinajpur	168.31			North Dinajpur Irrigation Division

(Rs. in Lakh)


Sl. No.	Scheme ID	Reference No. of DSC meeting list (cp)	Name of Project	Estimate cost proposed for administrative approval	Target financial phasing		Chargeable Head of Account	Name of executing Division
					2018-19	2019-20		
33	IW/CSP-	/2018-19	44	Protection to the right bank of river Sudhani for a length of 350 m from N.H Road Bridge to beyond Burning Ghat at Domohona Sasan Ghat under Raniganj G.P in Block & P.S Karandighi, District Uttar Dinajpur	51.67			North Dinajpur Irrigation Division
34	IW/CSP-	/2018-19	48	Strengthening of Ex-zamindary embankment on left bank of river Dwarka for a length of 2000 m (ch. 7000 m to ch. 9000 m) at Pathdanga in Block & P.S Khargram, District Murshidabad.	193.22			Berhampore Irrigation Division
Sub-Total of Chief Engineer (North):				750.96				
Chief Engineer, Teesta Barrage Project:								
35	IW/CSP-	/2018-19	51	Protection of right bank of river Teesta including construction of embankment from the nose of downstream right guide bank of Teesta Barrage upto outfall point of escape channel of silt ejector of TMLC at Milan Pally in Block Rajganj, P.S NJP, District Jalpaiguri.	369.83			Teesta Barrage Division
Sub-Total of Chief Engineer, Teesta Barrage Project:				369.83				
Chief Engineer (West):								
36	IW/CSP-	/2018-19	53	Re-construction of inspection path over both embankment of shortcut diversion channel for a total length of 19.90 km from Thalia to Bakshi in Blocks Amta-II & Bagnan-I, P.S Joypur, District Howrah.	394.69			Lower Damodar Construction Division
Sub-Total of Chief Engineer (West):				394.69				
Grand Total:				7445.12				


 (A. Ghosh) 28.8.2018

Deputy Secretary to the
Government of West Bengal

Annexure-II**List of 3 schemes cleared and recommended by the DSC in the meeting held on 14.08.2018 & 16.08.2018 for accordance of Administrative Approval out of State Development Schemes Budget of 2018-19, subordinate to Demand No. 32, B.P No. 20**

(Rs. in Lakh)								
Sl. No.	Scheme ID	Reference No. of DSC meeting list (cp)	Name of Project	Estimate cost proposed for administrative approval	Target financial phasing		Chargeable Head of Account	Name of executing Division
					2018-19	2019-20		
Chief Engineer (South West):								
1	IW/CSP-	/2018-19	25	Improvement of Dy-4 of Berai Main Canal from ch. 0.00 to ch. 40.00 for a length of 1.220 km and Minor A of Dy-1 of Berai Main Canal from ch. 0.00 to ch. 78.00 for a length of 2.38 km including structures at Damodarabati and Barpetya Mouza under Onda Block, P.S Onda, District Bankura.	199.97			Bankura Irrigation Division
2	IW/CSP-	/2018-19	26	Improvement and upgradation of canal by lining in between 1494.00 m and 12131.00 m of LBMC and 0.00 m to 3139.00 m of Distributory-1 of LBMC (including resectioning of some portion) with repairing of dam and dam allied structure of Barabhum Irrigation Scheme in Block & P.S Barabazar under Purulia Construction Division (Irrigation)	980.13			Purulia Construction Division
3	IW/CSP-	/2018-19	27	Improvement & augmentation of Irrigation facilities by boulder masonry protection work and precast lining in between ch. 20.00 to 37.50 of Main Canal and ch. 0.00 to 100.00 of Branch Canal of Khairabera Irrigation Scheme under Block & P.S Bagmundi in Purulia District	398.19			Purulia Irrigation Division
Total of Chief Engineer (South West):					1578.29			


(A. Ghosh)
28.8.2018

Deputy Secretary to the
Government of West Bengal