



**Government of West Bengal
Irrigation & Waterways Department
Jalasampad Bhavan, 1st Floor, Western Block
Bidhannagar, Salt Lake City 700 091**

**Records of Discussion of the meeting of the “Departmental Screening Committee”
for screening of RIDF-XXVIII schemes held at Jalasampad Bhavan, Salt Lake on
29th June, 2022 at 12.00 noon**

List of attendees:

1. Sri S. Banerjee, Secretary & Chairman
2. Sri H.P Purkait, Financial Advisor
3. Sri B. Mukhopadhyay, Joint Secretary (Works)
4. Sri M. Chakraborty, Joint Secretary (Technical)
5. Sri S. Sarkar, Deputy Secretary (Works)-I
6. Sri S. Saha, Deputy Secretary (Works)-III
7. Sri B. Chattopadhyay, OSD & Deputy Secretary(Works)-IV
8. Sri B.S. Saha, Deputy Financial Advisor
9. Sri U. Ray, Chief Engineer (North)
10. Sri S.K. Dey, Chief Engineer (M & E)
11. Sri G.C. Sadhu, Director of Designs, Central Design Office
12. Sri M. Chakravorty , Superintending Engineer, I.P.Circle-I

List of attendees in the meeting connected through Zoom Meet App

12. Sri D.Maulik, Chief Engineer (South West)

The concerned Superintending Engineers & Executive Engineers also remained present.

Agenda: Proposal for recommendation of 26 (Twenty Six) new schemes for posing under
“RIDF-XXVIII” for Irrigation & Waterways Department.

Secretary took the chair. At the onset of the meeting, He asked all concerned Executive Engineers to follow guidelines of RIDF scheme preparation issued by NABARD during 2013-14, which is shared in the IWD Whatsapp group. He also advised to follow suggestions issued in the RoD of DSC held on 23.06.2022 for RIDF-XXVIII schemes. He requested

Superintending Engineer, Investigation & Planning Circle-I, I&W Dte to check all DPRs following the same before submission to NABARD through the Chief Engineer (South), I&W Dte. The scheme wise discussions and findings of the DSC are as follows:

1. 'Improvement of Dy-20 in between Ch. 0.00 & Ch. 241.98 (7.38 Km) and Minor- E of Dy-20 in between Ch. 0.00 & Ch. 163 (4.97 Km) of Bishnupur Branch Canal for a total length of 12.35 Km by re-sectioning & lining including renovation of structures and inspection path in Mouza- Lohari, Dhabani, Rajpur & 11 nos other Mouzas in Block & P.S.- Bishnupur, Taldangra, District: Bankura' (under Sl 1) has been placed in the present DSC meeting and recommended.
2. 'Bank protection work along the right bank of river Dwarakeswar at Mouza- Reora, Khiraiboni, Vitsayer Char totalling 2.86 Km at Block & P.S. – Bishnupur & Jaipur, District: Bankura' (under Sl 2) has been placed in the present DSC meeting and recommended with suggestion of proper marking in the Index map and minor modifications in the general abstract.
3. 'Bank protection work along the left bank of river Silaboti under Mouza Sovrajpur, Parulia, Tentulia, Simlapal for a total length 2.35 Km at Block & P.S. - Simlapal, District: Bankura' (under Sl 3) has been placed in the present DSC meeting and recommended with suggestion of revision of drawing with properly showing LWL matching with the top of apron and replacement of vetiver with grass turfing.
4. 'Restoration to the protection work of right embankment of river Hooghly for a length of 700 m in different places from Geonkhali Jetty Ghat to Badur Burning Ghat in Mouza Sukhlapur, Tentulberia & Badur, Block & P.S Mahishadal, District: Purba Medinipur' (under Sl 4) has been placed in the present DSC meeting and recommended with suggestion in change of name of the scheme by replacement of 'Restoration' with 'Reconstruction'.
5. 'Protection work to the left bank of river Rupnarayan in between house of Bhim Samanta & Radha Brick Field for a length 900 m and in between Puja Brick Filed & house of Tarani Samanta for a length of 800 m in Mouza Mayachar, G.P Amritberia, Block & P.S Mahisadal, District Purba Medinipur' (under Sl 5) has been placed in the present DSC meeting and recommended.
6. 'Protection work to the left & right embankment of river New Cossye for a total length of

1810 m at different vulnerable locations in Mouza Laskardighi, Baju, Alalpara, Dakshin Katal in Block & PS Panskura, District: Purba Medinipur' (under Sl 6) has been placed in the present DSC meeting and recommended.

7. 'Reconstruction of Chandipur-I sluice and Ranichak sluice over left embankment of river Chandia at Mouza Chandipur in Block & P.S Pingla and on Banskhana khal at Ranichak in Block & P.S Šabang respectively, District: Paschim Medinipur' (under Sl 7) has been placed in the present DSC meeting and advised for **resubmission** of the scheme with (i) modification of electro-mechanical part as per current USoR of Electrical-Mechanical wing and (ii) minor modification of report.
8. 'Restoration work to coastal protection structure in between Shankarpur Bus stand and Jamra SSK school for a length 915 m at Mouza: Jamra -Shyampur, G.P.: Talgachari -II, Block: Ramnagar-I, District: Purba Midnapore' (under Sl 8) has been placed in the present DSC meeting and recommended with suggestion in (i) change of name of the scheme mentioning chainage and replacement of 'Restoration' with 'Reconstruction' and (ii) minor modification of report.
9. 'Protection of Left Bank of River Shilabati for at Mouza-Krishnanagar, Kantapal & Bhattugram, G.P. Benachapra, Block-Garhbeta-I, P.S.-Garhbeta, and Mouza-Hiradharpur, G.P. Manoharpur-I, Block-Chandrakona-I, P.S.-Chandrakona, District: Paschim Medinipur, for a length of 2.00 Km' (under Sl 9) has been placed in the present DSC meeting and advised for **resubmission** of the scheme in (i) change of name of the scheme, (ii) Geobag to be replaced with HDPE bag, (iii) inclusion of present photograph, (iv) pond is to be shown in the cross section drawing and (v) modification of country side protection work as per latest I&WD guideline.
10. 'Improvement of Dy- 12 of KMC(U) in between Ch. 0.00 and Ch. 41.00 (for a length of 1.25 Km) and Dy- 12A of KMC(U) in between Ch. 0.00 & Ch. 143.00 (for a length of 4.36 Km) & Minor A of Dy 12A of KMC(U) in between Ch. 0.00 & Ch. 40.00 (for a length of 1.22 Km) by re-sectioning & CC lining at Mouza: Bara Amlatora & Five others, Block & P.S.- Sarenga, District: Bankura' (under Sl 10) has been placed in the present DSC meeting and recommended with suggestion to include line diagram of the canal network system.
11. 'Renovation work for damaged CC blocks, sheet pile cap beam and apron in coastal protection structure at Digha Mohana for a length of 90 m in Mouza: Begundiha, G.P.:

Padima-II, Block: Ramnagar-I and District: Purba Medinipur' (under Sl 11) has been placed in the present DSC meeting and recommended with suggestion in (i) change of name of the scheme mentioning chainage and replacement of 'Reconstruction' with 'Restoration'.

12. 'Construction of bituminous road at Tajpur over Sea Dyke from Alampur fishery to Jaldha for a length of 4.00 Km in Block: Ramnagar-I, P.S.: Ramnagar, District: Purba Midnapore' (under Sl 12) has been placed in the present DSC meeting and recommended.
13. 'Bank protection work for a length of 1100 m along the left bank of river Mahananda (Nagri) at Lalganj & Gosaipur under G.P. Gulandar-I in Block & P.S. Itahar, Distict: Uttar Dinajpur' (under Sl 13) has been placed in the present DSC meeting and recommended.
14. 'Bank protection work in the left bank of river Ganga at Sakurullapur for a length of 600 m (starting from 100 m d/s of Shib Mandir) in G.P. Bangitola, Block Kaliachak-II, P.S. Mothabari, Distict: Malda' (under Sl 14) has been placed in the present DSC meeting and recommended with suggestion to modify of report and to modify bank line shifting diagram.
15. 'Protection work for a length of 1000 m along the left bank of river Mahananda (Nagri) from land of Abdul Hossain to house of Manjur Alam at village Ghritala (Dakshin Bishtupur) under G.P. Marnai in Block & P.S. Itahar, Distict: Uttar Dinajpur' (under Sl 15) has been placed in the present DSC meeting and recommended with suggestion to modify the status of land requirement.
16. 'Bank protection work to the left bank of river Tangon near Bamongola police station for a length of 1000 m in Block & P.S. Bamongola, Distict: Malda' (under Sl 16) has been placed in the present DSC meeting and recommended with suggestion to modify the status of land requirement.
17. 'Protection along the right and left bank of river Sui (Sooiin) and Nagri at village Kharasata, Srimantapur & Jugiamer respectively for a total length of 1860 m in Block & P.S. Itahar & Raiganj, Distict: Uttar Dinajpur' (under Sl 17) has been placed in the present DSC meeting and recommended with suggestion to keep same name for all three reaches.
18. 'Protection to the right bank of river Nagor at village Belbari (Nil Kuthi), Raghopur and left bank of river Sudhani at village Bhulki for a length of 2080 m in Block and P.S.-

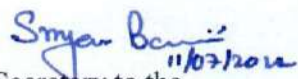
Karandighi, Distict: Uttar Dinajpur' (under Sl 18) has been placed in the present DSC meeting and recommended with suggestion to keep same name for all three reaches.

19. 'Protection and strengthening of Titidanga - Jurankandi Embankment for a total length of 2350 m in 3 stretches in between Ch. 1.155 Km to Ch. 10.500 Km at Village: Dangapara, Chorkanta and Ratanpur under P.S.- Nabagram, District: Murshidabad' (under Sl 19) has been placed in the present DSC meeting and advised for **resubmission** of the scheme with suggestion (i) to change in HDPE bag with conventional bag and (ii) omission of middle berm.
20. 'Bank protection work on right bank of river Bhagirathi for a length of 650 m (from Ch. 382.60 Km to 381.95 Km) at Simuldanga in P.S. -Shaktipur & Block- Beldanga-II in District: Murshidabad' (under Sl 20) has been placed in the present DSC meeting and recommended.
21. 'Anti-erosion work on left bank of river Bhagirathi for a length of 1250 m at Charsara Ghat in Block and P.S.-Santipur, District: Nadia' (under Sl 20) has been placed in the present DSC meeting and recommended.
22. 'Construction of new single lane RCC bridge connecting Plassey Batai road at Baur over Tangra Khal at P.S. Palasipara, Block: Tehatta-II, District: Nadia' (under Sl 22) has been placed in the present DSC meeting and recommended.
23. 'Improvement of Mayurakshi Dwarka Branch Canal from Ch. 0.00 to Ch. 565.00 and Ch. 1300.00 to Ch. 1392 (Total working length of 20.00 Km) and distribution system comprising Distributory. Minor (Total working Length = 59.00 Km) by re-sectioning with CC lining, rehabilitation of structure in the Block: Md. Bazar, Sainthia, Mayureswar-I, Khargram, Burdwan and Kandi and in P.S. -Md. Bazar, Sainthia, Mayureswar, Khargram, Burdwan and Kandi in the District of Birbhum and Murshidabad' (under Sl 23) has been placed in the present DSC meeting and recommended with suggestion to include line diagram of the canal network system showing location of the proposed work.
24. 'Improvement of Mayurakshi Dwarka Branch Canal from Ch. 780.00 to Ch. 1300.00 (working length of 15.85 Km) and distribution system comprising Distributory. Minor (Total working length = 50.00 Km) by re-sectioning with CC lining, rehabilitation of structure in the District of Birbhum and Murshidabad' (under Sl 24) has been placed in the present DSC meeting and advised for **resubmission** of the scheme with suggestion (i) to change in name with mentioning name Distributaries, (ii) to include line diagram of the

canal network system showing location of the proposed work and (iii) reframe the scheme with omission of lining in the cutting zone.

25. 'Improvement of canal system of Kopai South Main Canal of Mayurakshi Reservoir Project from Ch. 895.00 to Ch. 1127.00 & from Ch. 1229.00 to Ch. 1779.00 (Total length 23.46 Km) and Distributory No.4, Minor and Water Course (Total working Length = 12.50 Km.) in the District of Birbhum and Murshidabad' (under Sl 25) has been placed in the present DSC meeting and advised for test checking by DLTC.
26. 'Refurbishment of 32 vented Kultali sluice by replacement of damaged hoisting system including replacement of dilapidated shutters (both draw shutter and flap shutter) of 32 nos gate, including replacement of damaged embedded parts at Block + P.S.: Kultali, District: South 24 Parganas' (under Sl 26) has been placed in the present DSC meeting and recommended with suggestion to (i) change the name of the scheme and (ii) reframe the scheme with new USoR of M&E wing with change in executing Division from Metropolitan Mechanical Electrical Division to Metropolitan Drainage Mechanical Division.

It has been directed to submit the hard copies (2 sets) and soft copy (PDF version) of DPR of all 21 recommended schemes (Sl- 1, 2, 3, 4, 5, 6, 8, 10, 11, 12, 13, 14, 15, 16, 17, 18, 20, 21, 22, 23 and 26) as stated above, after incorporation of the minor changes as suggested in the DSC meeting, to the Superintending Engineer, Investigation & Planning Circle-I, I&W Dte for checking and onward submission to NABARD through the Chief Engineer(South), I&W Dte. The modified D.P.Rs of the schemes, asked for resubmission (Sl- 7, 9, 19 and 24) are to be given to the Superintending Engineer, Investigation & Planning Circle-I, I&W Dte, who will examine and place those schemes in the next meeting of the DSC, if found compliant to the observations of the DSC.


Secretary to the
Government of West Bengal

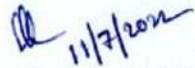
Memo No. 116(4) - IB

Dated, 11th July, 2022

Copy forwarded for kind information to the:

1. P.S to Hon'ble Minister-in-Charge
Irrigation & Waterways Department

2. OSD to Hon'ble Minister-of-State
Irrigation & Waterways Department
3. Sr. P.A to the Principal Secretary
Irrigation & Waterways Department
4. Financial Advisor & Ex-officio Special Secretary
Irrigation & Waterways Department


 11/7/2022
Deputy Secretary to the
Government of West Bengal

Memo No. 116(4)/1(4) - IB

Dated, 11th July, 2022

Copy forwarded for information and necessary action to the:

1. Chief Engineer (South West)
Irrigation & Waterways Directorate
2. Chief Engineer (North)
Irrigation & Waterways Directorate
3. Chief Engineer (M&E)
Irrigation & Waterways Directorate
4. Chief Engineer (Design & Research)
Irrigation & Waterways Directorate

 11/7/2022
Deputy Secretary to the
Government of West Bengal